PLANTA CAMINO PEATONAL 2
E 1/600

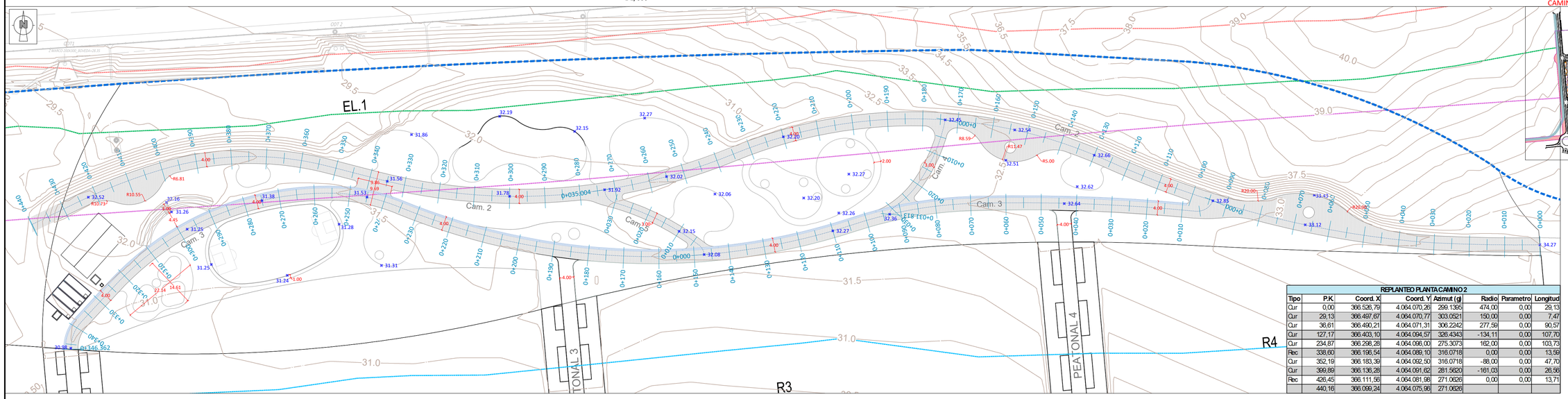

ESQUEMA

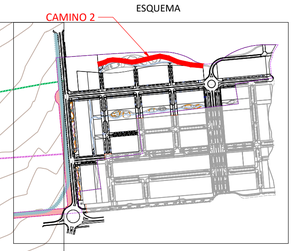

REPLANTEO PLANTA CAMINO 2							
Tipo	P.K.	Coord. X	Coord. Y	Azimut (g)	Radio	Parametro	Longitud
Cur	0,00	366.528,79	4.064.070,26	299.1395	474,00	0,00	29,13
Cur	29,13	366.497,67	4.064.070,77	303.0521	150,00	0,00	7,47
Cur	36,61	366.490,21	4.064.071,31	306.2242	277,59	0,00	90,57
Cur	127,17	366.403,10	4.064.094,57	326.4343	-134,11	0,00	107,70
Cur	234,87	366.298,28	4.064.096,00	275.3073	162,00	0,00	103,73
Rec	338,60	366.196,54	4.064.089,10	316.0718	0,00	0,00	13,59
Cur	352,19	366.183,39	4.064.092,50	316.0718	-88,00	0,00	47,70
Cur	399,89	366.136,28	4.064.091,62	281.5620	-161,03	0,00	26,56
Rec	426,45	366.111,56	4.064.081,98	271.0626	0,00	0,00	13,71
	440,16	366.099,24	4.064.075,96	271.0626			

PERFIL LONGITUDINAL CAMINO PEATONAL 2
E 1/600

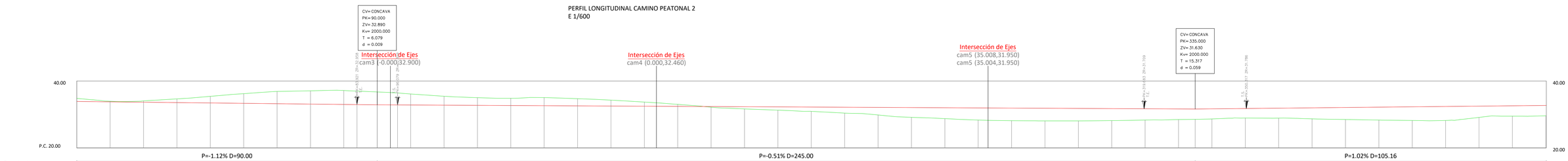

Distancias a Origen	Cotas de Terreno	Cotas de Rasante	Cotas Rojas Terraplen	Cotas Rojas Desmonte	Pendientes
0.00	34.80	33.90			0.91
10.00	33.96	33.79			0.17
20.00	34.07	33.68			0.39
30.00	34.67	33.56			1.11
40.00	35.43	33.45			1.58
50.00	36.23	33.34			2.89
60.00	36.88	33.23			3.65
70.00	37.08	33.11			3.97
80.00	37.17	33.00			4.16
90.00	36.73	32.89			3.84
100.00	36.14	32.84			3.30
110.00	35.45	32.79			2.66
120.00	35.03	32.74			2.30
130.00	34.86	32.68			2.17
140.00	35.05	32.63			2.42
150.00	34.73	32.58			2.15
160.00	34.28	32.53			1.75
170.00	33.71	32.48			1.23
180.00	33.02	32.43			0.59
190.00	32.18	32.38	0.19		
200.00	31.66	32.32	0.66		
210.00	31.29	32.27	0.98		
220.00	30.94	32.22	1.28		
230.00	30.42	32.17	1.75		
240.00	29.84	32.12	2.27		
250.00	29.14	32.07	2.93		
260.00	28.75	32.02	3.26		
270.00	28.34	31.96	3.63		
280.00	28.15	31.91	3.76		
290.00	28.07	31.86	3.79		
300.00	28.07	31.81	3.74		
310.00	28.16	31.76	3.60		
320.00	28.33	31.71	3.37		
330.00	28.47	31.66	3.19		
335.00	28.54	31.63	3.09		
340.00	28.66	31.68	3.02		
350.00	28.93	31.78	2.86		
360.00	28.90	31.88	2.98		
370.00	28.69	31.99	3.30		
380.00	28.49	32.09	3.60		
390.00	28.32	32.19	3.87		
400.00	28.20	32.29	4.09		
410.00	28.21	32.39	4.18		
420.00	29.13	32.49	3.37		
430.00	29.48	32.60	3.11		
440.16	**29.61**	**32.70**	**3.09**		

PERFILES TRANSVERSALES CAMINO PEATONAL 2
E 1/500

LINEA DE TERRENO ORIGINAL
LINEA DE RASANTE

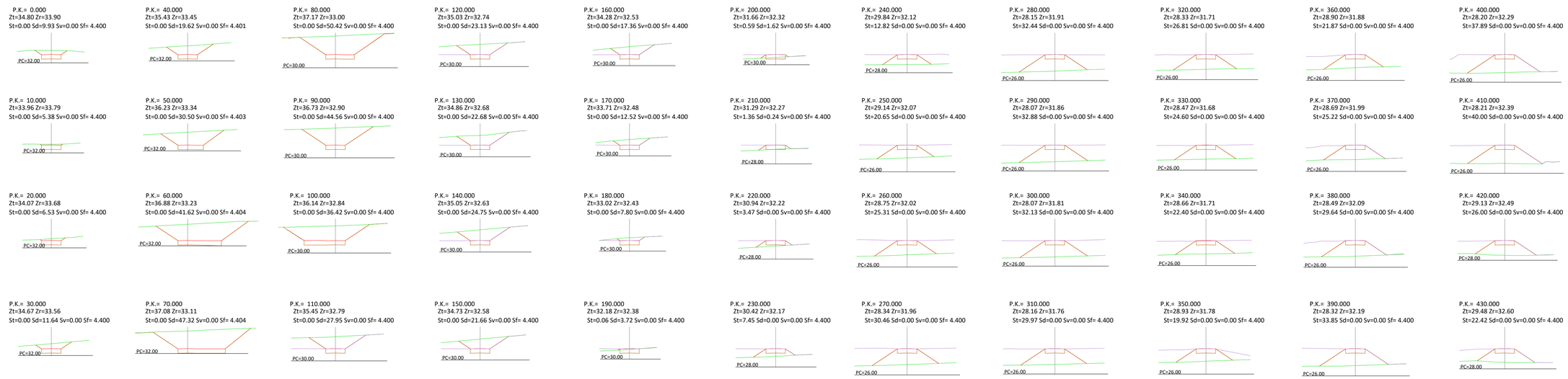

LINEA DE TERRENO ORIGINAL
LINEA DE TERRENO MODIFICADO PARCELAS
LINEA DE RASANTE

Ciudad de Málaga — EXCMO. AYUNTAMIENTO DE MÁLAGA — GOBIERNO DE ESPAÑA — MINISTERIO DE VIVIENDA Y AGENDA URBANA — SAS 47 Entidad Estatal de Vivienda

CONSULTORAS EN U.T.E.: CAI — ug21

INGENIEROS AUTORES DEL PROYECTO: D. OSCAR UNAY UNAY ICCP — D. ENRIQUE DE LA TORRE LARA

TITULO DEL PROYECTO: PROYECTO DE URBANIZACIÓN DE LA ACTUACIÓN RESIDENCIAL "BUENAVISTA PA-T.2", EN MÁLAGA.

EXPEDIENTE: 71000000-8 | FECHA: MARZO 2026 | ESCALA: 1:600 (0 10 20 30m) | FORMATO ORIGINAL UNE A-1 | GRÁFICA | FICHERO DIGITAL: ZV_02.1 MT_REPLANTEO.dwg

PLANO: ZONAS VERDES. CAMINO 2 MOVIMIENTO DE TIERRAS Y REPLANTEO

NUMERO DE PLANO: ZV.02.1

HOJA: 2 / 7